



















































Short Walks in Taunton

10.00am arrival for 10:15 on Wednesdays, Fridays and Sundays

B Routes: 20 - 30 minutes, 1.5 miles

A Routes: 40 - 60 minutes, 2 - 3 miles

DATE	MEETING POINT & ROUTE DETAILS	KEY
Wed 29th Feb	Wellsprings Leisure Centre A = Includes grassy track and one long incline B = Includes grassy track, short incline	 
Fri 2nd Mar	Trull Village Hall A = Fields and stiles B = Fields but no stiles	 
Wed 7th Mar	Vivary Park War Memorial A = Fields and stiles B = Fields and stiles	 
Fri 9th Mar	Venture Way (Canal Bridge near Waterleaze) A = Some uneven paths B = Some uneven paths	 
Sun 11th Mar 	Wellsprings Leisure Centre Wellsprings Leisure Centre- 1 hour walk, fairly flat but Some inclines, country roads, field paths and gates	
Wed 14th Mar	Outside of Staplegrove Church A = Includes a gradual incline B = Includes a slight incline	 
Fri 16th Mar	Comeytrove Centre, Pitts Close A = Fairly flat footpaths B = Fairly flat footpaths	 
Wed 21st Mar	Hudson Way (East), Bindon Road A = Fields and downward steps B = No fields, one incline	 
Fri 23rd Mar	Goodland Gardens (behind Debenhams) A = Fairly flat footpaths B = Fairly flat footpaths	 
Sun 25th Mar 	Top of Waterfield Drive, Bishops Hull Top of Waterfield Drive, Bishops Hull - 1 hour walk, pavements, field paths, stiles, gates	
Wed 28th Mar	Taunton Deane Bowling Club, Blackbrook Way A = Fields and stiles B = No fields or stiles, one incline	 
Fri 30th Mar	Top of Waterfield Drive, Bishops Hull A = Inclines, fields, stiles and country lanes B = No fields or stiles	 

DATE	MEETING POINT & ROUTE DETAILS	KEY
Wed 4th Apr	Taunton Pool A = Grassy tracks B = Footpaths	  
Fri 6th Apr	NO WALK – GOOD FRIDAY	
Sun 8th Apr	NO WALK – EASTER SUNDAY	
Wed 11th Apr	Goodland Gardens (behind Debenhams) A = Flat footpaths and pavements. Could be muddy B = Flat footpaths and pavements.	  
Fri 13th Apr	Comeytrove Centre, Pitts Close A = Steep inclines, fields and stiles B = No fields or stiles	  
Wed 18th Apr	Taunton Deane Bowling Club, Blackbrook Way A = Fairly flat footpaths B = Fairly flat footpaths	    
Fri 20th Apr	Vivary Park War Memorial A = Fields and stiles B = No fields or stiles	  
Sun 22nd Apr 	Vivary Park War Memorial Vivary Park War Memorial – 1 hour walk, footpaths, Field paths and stiles.	
Wed 25th Apr	Outside of Staplegrove Church A = Fields, stiles and inclines B = No fields or stiles, one slight incline	 
Fri 27th Apr	Comeytrove Centre, Pitts Close A = Some inclines and footpaths B = Some inclines and footpaths	    
Sun 29 th Apr 	Heron Drive, Off Silk Mills Road 1 hour walk – footpaths and fields	
Wed 2nd May	Venture Way (Canal Bridge near Waterleaze) A = One incline, fields and stiles B = Grassy tracks, no stiles	 
Fri 4th May	Trull Village Hall A = Fairly flat footpaths and pavements B = One slight incline	   
Sun 6th May	NO WALK	
Wed 9th May	Goodland Gardens (behind Debenhams) A = Fairly flat footpaths B = Fairly flat, footpaths	    

DATE	MEETING POINT & ROUTE DETAILS	KEY
Fri 11th May	Wellsprings Leisure Centre A = Inclines, kissing gates and fields B = Inclines and steps, no fields	
Sun 13th May 	Outside Brewhouse Theatre Outside Brewhouse Theatre – 1 hour walk on canal and river paths, pavements and steps	
Wed 16th May	Trull Village Hall A = Inclines, fields and stiles B = Fields but no stiles	
Fri 18th May	Comeytrowe Centre, Pitts Close A = Slight inclines B = Slight incline	
Wed 23rd May	Taunton Deane Bowling Club, Blackbrook Way A = Slight inclines B = slight inclines	
Fri 25th May	Taunton Pool A = Mostly flat but several steps B = One incline and several steps	
Sun 27th May 	Kilve Beach Car Park 1 hour walk, country lanes, coastal paths, fields and stiles.	

Walk Well Plus- Longer walks 10:15am Mondays, fortnightly 2 -2.5 hours, 4-5 miles

Date	Meeting Point and Route Details	Key
Mon 5th March	The Bell Inn, Creech St Michael Flat with uneven surfaces, stiles, fields, tracks And some road. The walk crosses the railway line, river and canal.	
Mon 19th March	Goodlands Gardens (behind Debenhams) Fairly flat, includes fields and stiles	
Mon 2nd April	Fyne Court Car Park, Broomfield Some uneven paths, steep inclines, fields and stiles. Some road walking.	
Mon 16th April	West Monkton Church A challenge! Steep inclines and uneven footpaths, fields and 10 stiles. Could be muddy.	
Mon 7th May	NO WALK - BANK HOLIDAY	
Mon 21st May	Hillfarrance Church Fairly flat, tracks, fields and stiles. The walk crosses disused railway line.	